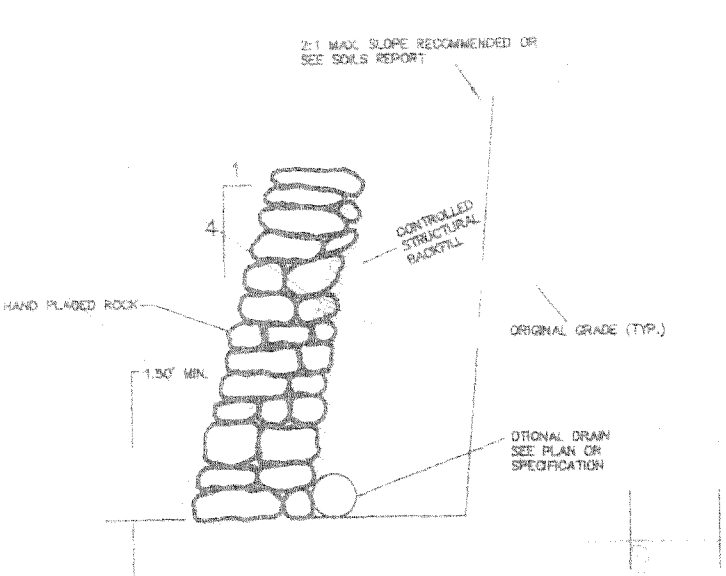


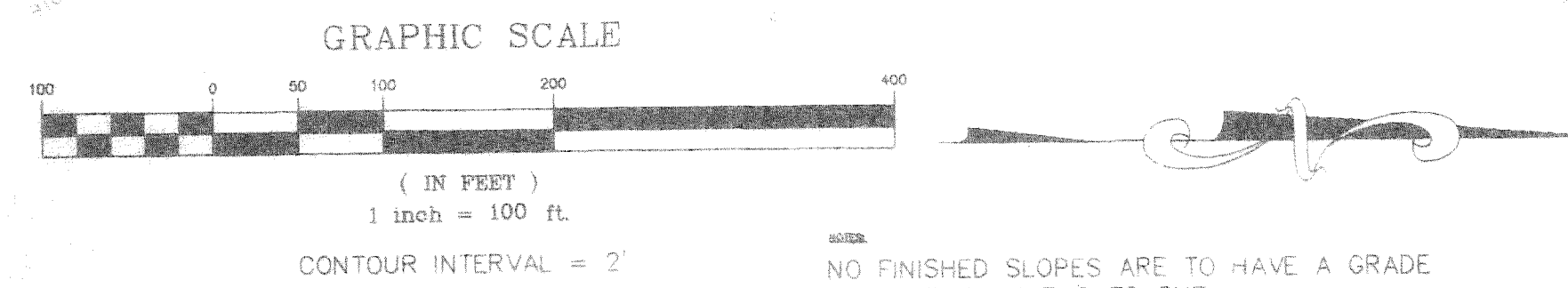
CONTRACTOR IS TO CEAR AND GRUB THE AREAS TO BE EXCAVATED AS NECESSARY. AFTER CLEARING CONTRACTOR IS TO STOCKPILE ALL TOPSOIL AT LOCATIONS CONVENIENT TO HIS OPERATIONS FOR SUBSEQUENT RESPREADING ON ALL DISTURBED AREAS. LOCATIONS OF STOCKPILES ARE TO BE SITUATED SUCH THAT THERE IS MINIMAL DISTURBANCE TO THE SITE. A SILT FENCE IS TO BE LOCATED BELOW EACH STOCKPILE AND MAINTAINED DURING CONSTRUCTION. IT IS SUGGESTED THAT BUILDING ENVELOPES BE USED FOR TOPSOIL STORAGE AREAS

LEGEND

- PROPOSED CONTOUR
- EXISTING CONTOUR
- BOUNDARY LINES
- LOT LINES
- CULVERT
- PROPOSED BUILDING ENVELOPE AND LOT NUMBER
- SNOW STORAGE
- TREED AREA
- WETLANDS BOUNDARY
- ROCK RETAINING WALL
- UTILITY AND ACCESS EASEMENT
- INTERMITTENT STREAMS



LAKEVIEW MEADOWS SUBDIVISION



LATEST REVISION		04-15-99
GRADING PLAN, SNOW STORAGE AND 30% SLOPE ANALYSIS		
HIGHLAND MEADOWS PUD		
DRAWING #	9509010R	DATE 08-03-98
DRAWN BY	GAP	SCALE 1" = 100'
FIELD BOOK	1/4	SHEET 14
PEARSON ENGINEERING, INC. P.O. BOX 1308, FRISCO, CO 80443 470 666 5067		

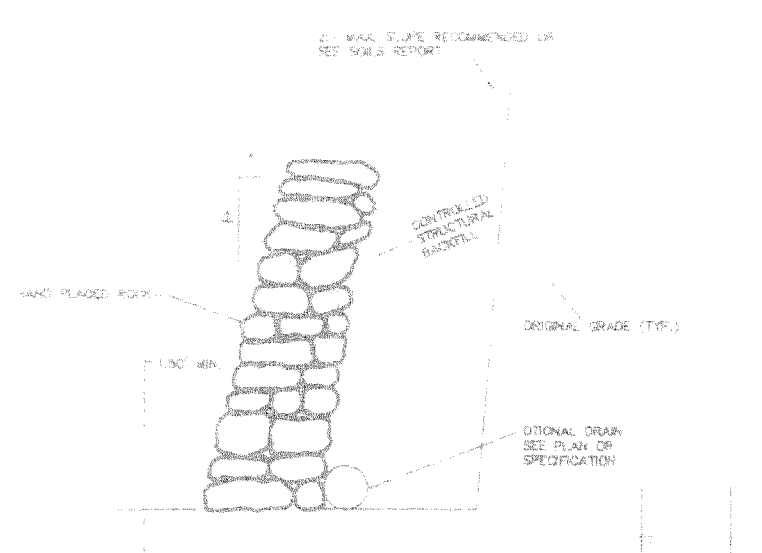


USFS

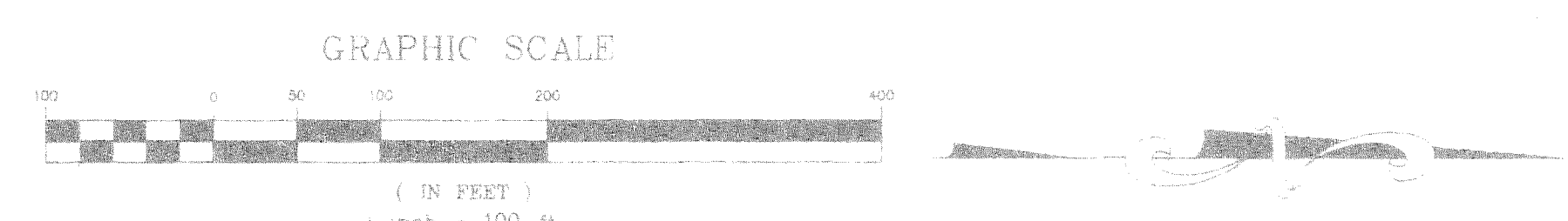
USFS

CONTRACTOR IS TO CEAR AND GRUB THE AREAS TO BE EXCAVATED AS NECESSARY. AFTER CLEARING CONTRACTOR IS TO STOCKPILE ALL TOPSOIL AT LOCATIONS CONVENIENT TO HIS OPERATIONS FOR SUBSEQUENT RESPREADING ON ALL DISTURBED AREAS. LOCATIONS OF STOCKPILES ARE TO BE SITUATED SUCH THAT THERE IS MINIMAL DISTURBANCE TO THE SITE. A SILT FENCE IS TO BE LOCATED BELOW EACH STOCKPILE AND MAINTAINED DURING CONSTRUCTION. IT IS SUGGESTED THAT BUILDING ENVELOPES BE USED FOR TOPSOIL STORAGE AREAS.

- LEGEND**
- PROPOSED CONTOUR
 - EXISTING CONTOUR
 - BOUNDARY LINES
 - LOT LINES
 - CULVERT
 - PROPOSED BUILDING ENVELOPE AND LOT NUMBER
 - SNOW STORAGE
 - TREE AREA
 - WETLANDS BOUNDARY
 - ROCK RETAINING WALL
 - UTILITY AND ACCESS EASEMENT
 - INTERMITTENT STREAMS



LAKEVIEW MEADOWS SUBDIVISION



LATEST REVISION 04-15-99		
GRADING PLAN, SNOW STORAGE AND 30% SLOPE ANALYSIS		
HIGHLAND MEADOWS PUD		
DRAWING # 950803P DRAWN BY DAP FIELD BOOK 1/4	By FARMER'S KORNER, INC. SUMMIT COUNTY, COLORADO	DATE 08-23-98 SCALE 1" = 100' SHEET 14
PEARSON ENGINEERING INC. P.O. BOX 1308 FRISCO, CO 80443 970 666 5067		

NOTE: NO FINISHED SLOPES ARE TO HAVE A GRADE GREATER THAN TWO TO ONE.